












Lower Hillsborough Wilderness Preserve Jefferson Equestrian Area

Legend

- | | | | |
|--|---------------------|---|------------------------|
|  | highway, major road |  | access point & parking |
|  | minor road | | |
|  | designated trail | | |
|  | property boundary | | |
|  | other public lands | | |
|  | county line | | |
|  | river, stream | | |
|  | lake, pond | | |
|  | forest | | |
|  | wetland/swamp | | |



General Location